



## OUTDOOR RECREATION GUIDE

[www.fvrd.bc.ca](http://www.fvrd.bc.ca)

### Trail Description:

- From the picnic area near the parking, follow the gravel service road to the east, which climbs and curves right.
- You will come across a gate with a "No Trespassing" sign. Follow another service road off to the left.
- The trailhead is on the right of the pipeline service road.
- There are two trailheads; the second trailhead is 100 metres further up the service road on the right.
- The trail winds through a forest and along the base of Hope Mountain (1,837 metres).
- When you come across two signs, one that marks the Joan Greenwood Loop Trail and the other marking the Hope Lookout Trail, carry on to Hope Lookout.
- As the trail steepens you will switchback and travel over a set of large wooden stairs.
- As you arrive at the talus slope, you should get a tremendous view of the valley and Hope townsite below.

# Come Explore!

## Hope Lookout Trail

Location: Hope, BC

Return Distance: 4.3 km

Difficulty: Moderate

Estimated Hiking Time: 3.5 hours

Elevation Change: 450 metres

Slope: 20%



Please visit our website for full trail information

### Please Respect the Environment!


- Remain on the trail at all times to prevent environmental damage.
- Leave all park flora and fauna where and how you found it.
- Please use caution while driving on forest service roads or other unpaved roads; a four-wheel drive vehicle is strongly recommended for accessing unpaved roads.

### Getting There:

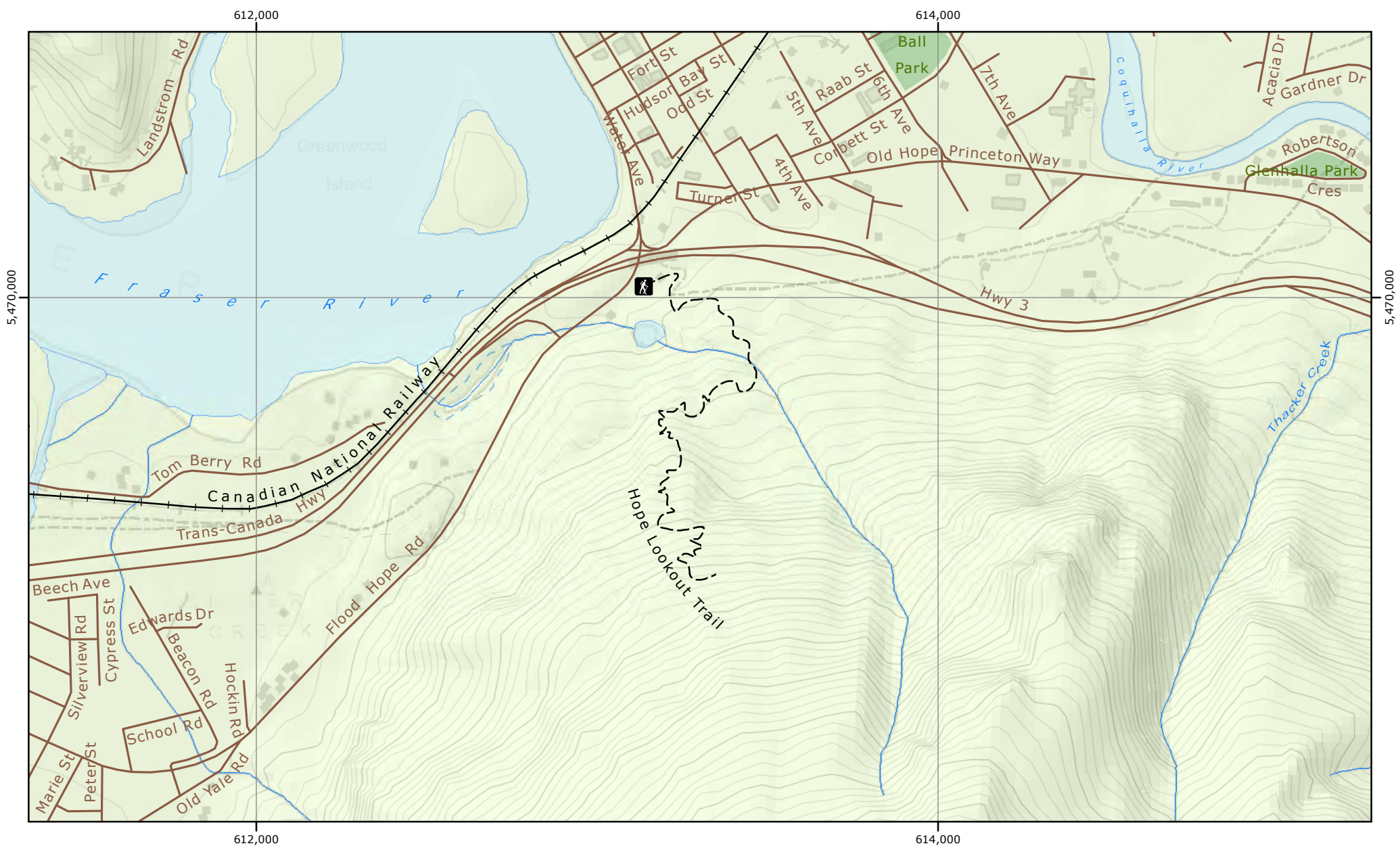
- Traveling east on the Trans-Canada Highway (Hwy 1) towards Hope, BC take Exit #170 and turn left at the lights on to Flood Hope Road.
- Traveling south on the Trans-Canada Highway (Hwy 1) pass through Hope, BC on Water Avenue.
- Traveling west on the Crowsnest or Coquihalla Highways (Hwys 3 and 5 respectively) take Exit #173 on to Old Hope Princeton Way. Pass through the commercial area, then take a left at Water Avenue.
- From all three directions, as you cross the underpass for the Crowsnest Highway, pull off the road onto the paved parking area on the south side of the road.
- To get to the trailhead, follow the gravel service road to the east from the parking area.



Hope Lookout Trail, Hope, BC. Image: Google Earth



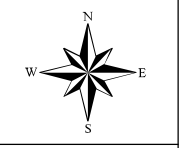
View from Hope Lookout



-  Trailheads
-  Hiking Trails
-  Paved Roads
-  Unpaved Roads
-  Streams
-  Wetlands
-  Parks and Protected Areas
-  Waterbodies

## FVRD Outdoor Recreation Guide

### Hope Lookout Trail



**Disclaimer:** This trail map and brochure contains information that has been compiled by the Fraser Valley Regional District using data that is believed to be accurate. However, caution should be exercised as deficiencies, errors, or omissions may be present. The Fraser Valley Regional District distributes this material without warranties of any kind, either expressed or implied, including but not limited to warranties of suitability of particular purpose or use. In addition, the trail(s) named in these products are not considered "established" pursuant to the Forest Range Practices Act Section 56 (1).

